



### District Report Card: 2017


<b>State:</b> West Bengal	<b>District:</b> North Twenty Four Pargana
<b>Class:</b> 8	<b>Subject:</b> SST
<b>Schools:</b> 50	<b>Students:</b> 1097


### Participation/Coverage


#### Students

<div>GENDER</div> <div></div>	Boys				Girls			
	Number		%		Number		%	
	466		42.48		631		57.52	

<div>AREA</div> <div></div>	Rural				Urban			
	Number		%		Number		%	
	722		65.82		375		34.18	

<div>CATEGORY</div> <div></div>	SC		ST		OBC		GEN	
	Number	%	Number	%	Number	%	Number	%
	266	24.25	49	4.47	226	20.60	556	50.68

<div>CWSN</div> <div></div>	LD	VI	HI	S&LD	ID	Oth
	2	1	0	1	1	0

<div>Management</div> <div></div>	Government			Government-aided		
	Number		%	Number		%
	484		44.12	613		55.88

### Average Performance of Students in SST (%)

Overall	Gender		Area		Management		Social Group			
	Male	Female	Rural	Urban	Govt.	Aided	SC	ST	OBC	GEN
34.12	36.42	32.41	33.21	35.86	33.51	34.59	36.59	22.59	32.18	34.74

### Performance on Learning Outcomes (LOs)

Learning Outcomes	Description	Average Performance(%)
SST605	Identifies latitudes and longitudes, e.g., poles, equator, tropics, States/UTs of India and other neighboring countries on globe and the world map	29.35
SST610	Locates important historical sites, places on an outline map of India.	23.77
SST625	Describes the functioning of rural and urban local government bodies in sectors like health and education	31.99
SST703	Explains preventive actions to be undertaken in the event of disasters	53.24
SST704	Describes formation of landforms due to various factors	50.46
SST722	Explains the significance of equality in democracy	36.00
SST726	Describes the process of election to the legislative assembly	17.64
SST731	Explains the functioning of media with appropriate examples from newspapers	32.73
SST733	Differentiates between different kinds of markets	51.92
SST734	Traces how goods travel through various market places	48.18
SST802	Describes major crops, types of farming and agricultural practices in her/his own area/state	37.65
SST805	Locates distribution of important minerals e.g. coal and mineral oil on the world map	30.55
SST807	Justifies judicious use of natural resources	43.88
SST809	Draws interrelationship between types of farming and development in different regions of the world	33.82
SST810	Distinguishes the modern period from the medieval and the ancient periods through the use of sources	29.27
SST815	Explains the origin, nature and spread of the revolt of 1857 and the lessons learned from it.	34.92
SST816	Analyses the decline of pre-existing urban centers and handicraft industries and the development of new urban centers and industries in India during the colonial period	19.23
SST818	Analyses the issues related to caste, women, widow remarriage, child marriage, social reforms and the laws and policies of colonial administration towards these issues	47.22
SST823	Applies the knowledge of the Fundamental Rights to find out about their violation, protection and promotion in a given situation	17.68
SST827	Describes the process of making a law. (e.g. Domestic Violence Act, RTI Act, RTE Act)	18.10
SST831	Identifies the role of Government in providing public facilities such as water, sanitation, road, electricity etc., and recognizes their availability	27.25
SST833	Draws bar diagram to show population of different countries/India/states	49.82

#### Range of Performance of Students who Answered Correctly

Below 30%		30% - 50%		50% - 75%		Above 75%	
Number	%	Number	%	Number	%	Number	%
491	44.76	421	38.38	172	15.68	13	1.19

## **Lowest Performing Learning Outcomes (LOs)**

- 1 - Describes the process of election to the legislative assembly (17.64)
- 2 - Applies the knowledge of the Fundamental Rights to find out about their violation, protection and promotion in a given situation (17.68)
- 3 - Describes the process of making a law. (e.g. Domestic Violence Act, RTI Act, RTE Act) (18.10)
- 4 - Analyses the decline of pre-existing urban centers and handicraft industries and the development of new urban centers and industries in India during the colonial period (19.23)
- 5 - Locates important historical sites, places on an outline map of India. (23.77)